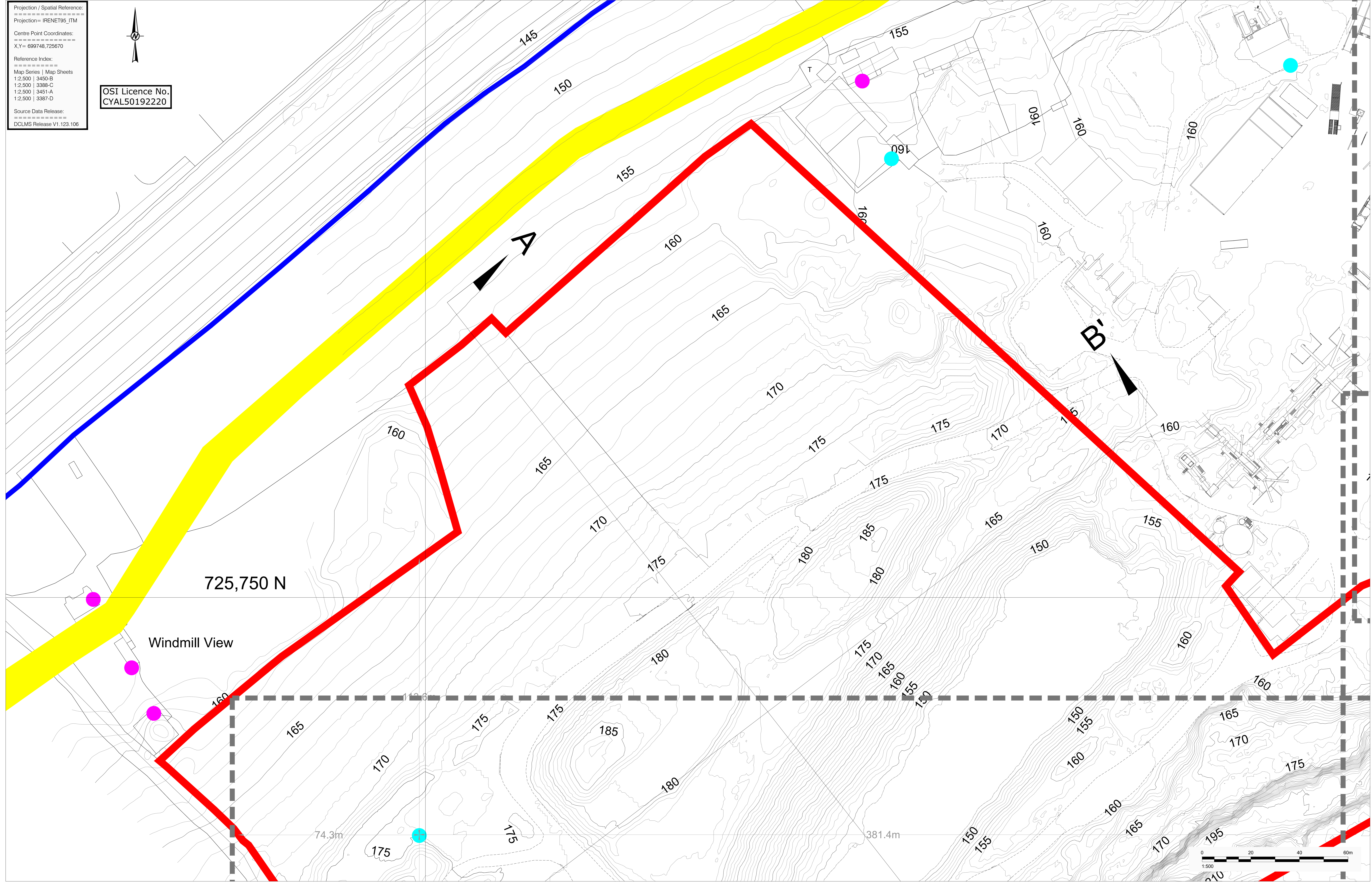
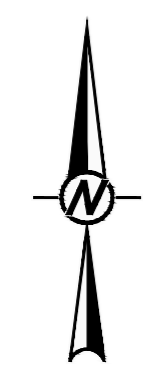


Projection / Spatial Reference:
 Projection= IRENET95_ITM
 Centre Point Coordinates:
 X,Y= 699748.725670
 Reference Index:
 Map Series | Map Sheets
 1:2,500 | 3450-B
 1:2,500 | 3388-C
 1:2,500 | 3451-A
 1:2,500 | 3387-D
 Source Data Release:
 DCLMS Release V1.123.106

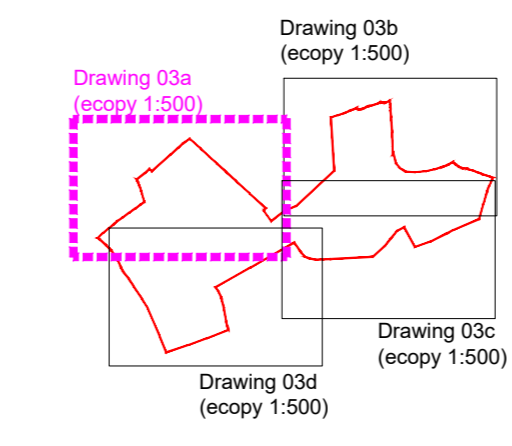
OSI Licence No.
 CYAL50192220



LEGEND:

	LANDS UNDER CONTROL OF APPLICANT		WASTEWATER TREATMENT SYSTEM
	APPLICATION BOUNDARY		WATER WELL
	EXISTING GROUND CONTOUR (mOD)		
	CROSS SECTION REFERENCE		

NOTES:
 GRID REFERENCES ARE IN METRES & TO ITM COORDINATES. REFER TO DRAWING 05 FOR CROSS SECTION DETAILS.
 LEVELS ARE IN METRES & TO O.S. DATUM.
 DIMENSIONS ARE IN METRES.



CLIENT	L BEHAN AGGREGATES & RECYCLING LTD	PROJECT	37L APPLICATION - LAURENCE BEHAN
CONSULTANT		TITLE	EXISTING SITE LAYOUT
		PROJECT NO.	20137776
		DRAWING NO.	03a
		REV.	A
		SCALE	1:500 A0

Path: \\msk\csm\csm\Company\PROJECTS\20210517776 - Behan Quarry Planning and EIA\3 - Technical\Map\03a\03a.dwg | Plot Name: 03a | Date: 2021-05-28 | Time: 14:52:51 | Printed By: MDC\mduffy | Date: 2021-05-28 | Time: 10:18:14 PM

IF THIS MEASUREMENT DOES NOT MATCH WHAT IS SHOWN, THE SHEET SIZE HAS BEEN MODIFIED FROM ISO/A4